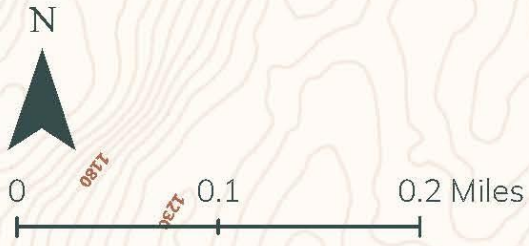


Whitney Memorial Forest

Mount Grace Conservation Area
Benjamin and Prospect Streets
Winchendon, MA

Legend

-  Whitney Memorial Forest
-  Winchendon Springs WMA
-  Parking
-  Trailhead
-  Trail (0.7 Miles)
-  Historic Well
-  Wetlands
-  Roads



1461 Old Keene Road
Athol, MA 01331
978-248-2043
mountgrace.org

Whitney Memorial Forest

Trail Difficulty: Moderate

Trail Length: 1.4 Mile Round Trip

Slope Gain: 170 Feet

Blazing: White Arrows/Green Background

Directions: From Route 2 take exit 19 to Route 202 north towards Winchendon. After ~12 miles turn right and follow Benjamin Street to the end.

About the Property: Adelaide Whitney and the Urquhart family donated these 90 forested acres beside the Millers River to be kept “in its natural state, for the enjoyment of the citizens of Winchendon and others.”

The forest includes much of Benjamin Hill, which rises above downtown Winchendon. It is Mount Grace’s only conservation area that is easily reached on foot from a town center.

The Oak-Hemlock-Pine forest supports a variety of native species and features several perennial streams feeding the river.

The trail follows the existing dirt road before winding down the hill using switchbacks designed to prevent erosion of the hillside. The full walk from with the Benjamin Street parking area to the downtown-side entrance on Prospect Street is .7 miles. The switchbacks also help make returning on the uphill climb easier for hikers, turning a steep slope into an experience that is accessible for beginner hikers.

Learn more at mountgrace.org

I would like to become a member of Mount Grace Land Conservation Trust!

- \$30 Member
- \$50 Friend
- \$100 Steward
- \$250 Protector
- \$500 Benefactor
- \$1,000 Margaret Power Biggs Society
- Other

Account/CC No. _____

EXP. Date ____/____/____ CVC code ____

Today's Date ____/____/____

Name _____

Telephone () _____

Address _____

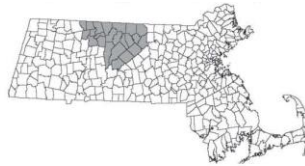
Email _____

All contributions are tax deductible.

Mount Grace Land Conservation Trust
1461 Old Keene Road
Athol, MA 01331

Phone: (978) 248-2043
Twitter: @MountGraceLCT
Web: mountgrace.org

Since 1986, Mount Grace Land Conservation Trust has protected more than 36,000 acres of farm, fields, forests, and waterways in the 23 towns we serve.




ASHBURNHAM	GILL	NEW SALEM	TEMPLETON
ATHOL	GREENFIELD	NORTHFIELD	WARWICK
BARRE	HARDWICK	ORANGE	WENDELL
BERNARDSTON	HUBBARDSTON	PETERSHAM	WESTMINSTER
ERVING	LEYDEN	PHILLIPSTON	WINCHENDON
GARDNER	MONTAGUE	ROYALSTON	

Discover Mount Grace

Whitney Memorial Forest

Benjamin Street & Prospect Street
Winchendon MA



1461 Old Keene Road
Athol, MA 01331
(978) 248-2043
mountgrace.org