



Trail Difficulty: *Easy*

Approximate Trail Length: *0.46 miles*

Approximate Elevation Gain: *30 Feet*

Trail: *Stone dust pathway, 6 feet wide, most grades below 12%*

Directions: From the intersection of Route 10 and Route 63 (Millers Falls Road), head south on Route 63 for 1.5 miles. Look for the property sign on the left. Park along the side of the road near the property sign. Handicap parking available by the kiosk.

About the Property: This 5-acre wildlife sanctuary was donated to Mount Grace by the Ames family in 2016. The Gunnery Sergeant Jeffrey S. Ames Wheelchair-Accessible Nature Trail is designed to allow those of all ages and abilities to explore a grove of white pine trees and a hidden beaver pond. Take a peaceful stroll and learn about the natural environment, the history of the land, and peoples' relationship to the land over time.

The trail was made possible by a diverse group of partners working with Mount Grace. Thanks to the Ames Family, Lane Construction Corporation, Department of Conservation and Recreation, the Town of Northfield, Tribal Nations, and a wonderful group of volunteers.



Learn more at mountgrace.org

I would like to become a member of Mount Grace Land Conservation Trust!

- ☐ \$30 Member
- ☐ \$50 Friend
- ☐ \$100 Steward
- ☐ \$250 Protector
- ☐ \$500 Benefactor
- ☐ \$1,000 Margaret Power-Biggs Society
- ☐ Other \$ _____

Account/CC# _____
 EXP. Date ____/____/____
 Credit/Debit Card Security # (3 digit) ____ _
 Today's Date ____/____/____
 Name _____
 Telephone () _____
 Address _____

 Email _____

All contributions are tax deductible
Visit mountgrace.org or mail to:



1461 Old Keene Road
 Athol, MA 01331
 (978) 248-2043
mountgrace.org

Share Your Highlights from the
Alderbrook Meadows Wildlife Sanctuary!

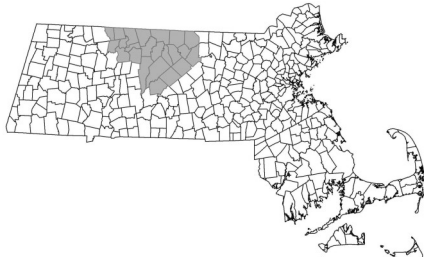


facebook.com/MountGrace



[@MountGraceLCT](https://twitter.com/MountGraceLCT)

Since 1986, Mount Grace Land Conservation Trust has protected more than 33,000 acres of farm, fields, forests, and waterways in the 23 towns we serve.



ASHBURNHAM
 ATHOL
 BARRE
 BERNARDSTON
 ERVING
 GARDNER

GILL
 GREENFIELD
 HARDWICK
 HUBBARDSTON
 LEYDEN
 MONTAGUE

NEW SALEM
 NORTHFIELD
 ORANGE
 PETERSHAM
 PHILLIPSTON
 ROYALSTON

TEMPLETON
 WARWICK
 WENDELL
 WESTMINSTER
 WINCHENDON

Discover Mount Grace

Alderbrook Meadows Wildlife Sanctuary

Gunnery Sergeant Jeffrey S. Ames Wheelchair-Accessible Nature Trail

Millers Falls Road (Route 63)
 Northfield, MA











1461 Old Keene Road
 Athol, MA 01331
 (978) 248-2043
mountgrace.org



Alderbrook Meadows Wildlife Sanctuary

Millers Falls Road (Route 63)
Northfield, MA



-  Alderbrook Meadows Wildlife Sanctuary
-  Handicap Parking
-  Parking
-  Accessible Nature Trail
-  Accessible Viewing Platform
-  Interpretative Signage
-  Beaver Pond
-  Protected Open Space



1461 Old Keene Road
Athol, MA 01331
(978) 248-2043
mountgrace.org