

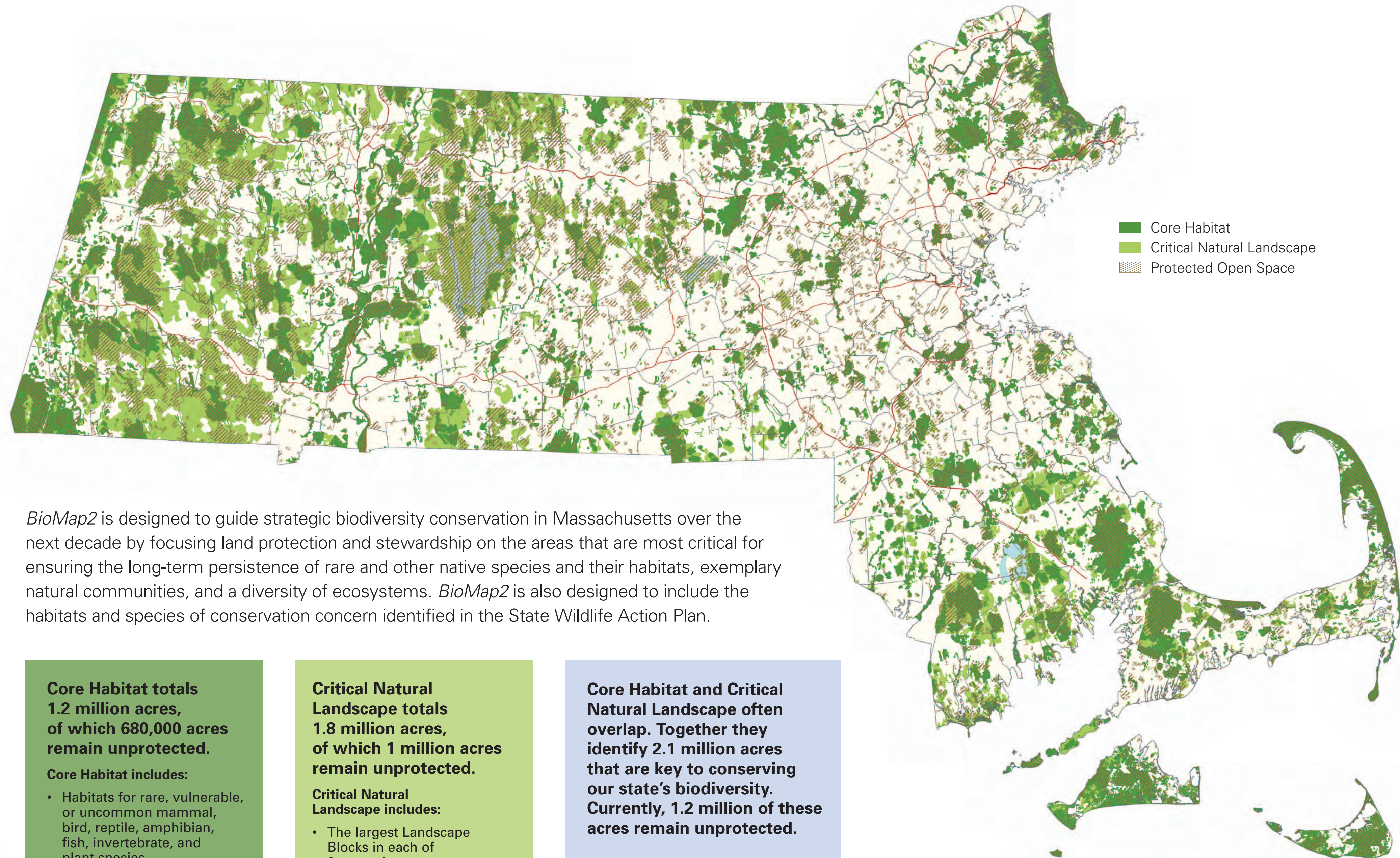


BioMap 2

CONSERVING THE BIODIVERSITY OF MASSACHUSETTS IN A CHANGING WORLD



Common Terns and Roseate Terns



■ Core Habitat
■ Critical Natural Landscape
 Protected Open Space

BioMap2 is designed to guide strategic biodiversity conservation in Massachusetts over the next decade by focusing land protection and stewardship on the areas that are most critical for ensuring the long-term persistence of rare and other native species and their habitats, exemplary natural communities, and a diversity of ecosystems. *BioMap2* is also designed to include the habitats and species of conservation concern identified in the State Wildlife Action Plan.

Core Habitat totals 1.2 million acres, of which 680,000 acres remain unprotected.

Core Habitat includes:

- Habitats for rare, vulnerable, or uncommon mammal, bird, reptile, amphibian, fish, invertebrate, and plant species
- Priority Natural Communities
- High quality wetland, vernal pool, aquatic, and coastal habitats
- Intact forest ecosystems

Critical Natural Landscape totals 1.8 million acres, of which 1 million acres remain unprotected.

Critical Natural Landscape includes:

- The largest Landscape Blocks in each of 8 ecoregions
- Adjacent uplands that buffer wetland, aquatic, and coastal habitats


Core Habitat and Critical Natural Landscape often overlap. Together they identify 2.1 million acres that are key to conserving our state's biodiversity. Currently, 1.2 million of these acres remain unprotected.



Predicted sea level rise due to climate change was incorporated into *BioMap2*.



Plymouth Gentian



Alewife



Moose



Intact river ecosystem, western Massachusetts




Hawley Bog within a natural landscape

For more information on *BioMap2*, visit www.nhesp.org

October 2010



Spotted Turtle



Open Canopy Pitch Pine Barrens, Plymouth



Oak Hairstreak



Coastal dune system at Crane Beach, Ipswich

Image credits, clockwise from top right: Bill Byrne, Massachusetts Division of Fisheries & Wildlife, James DeNormandie, Jennifer Garrett, Tim Watts, © Paul Rezendes, Mike Nelson, Mike Jones, G. Leslie Sweetnam (glsweetnam.com), Jerry and Marcy Monkman/EcoPhotography, Bill Byrne, © Paul Rezendes, Jerry and Marcy Monkman/EcoPhotography, Bill Byrne. Background photo: © Paul Rezendes. Large map: Jessica Dyson, The Nature Conservancy.

